


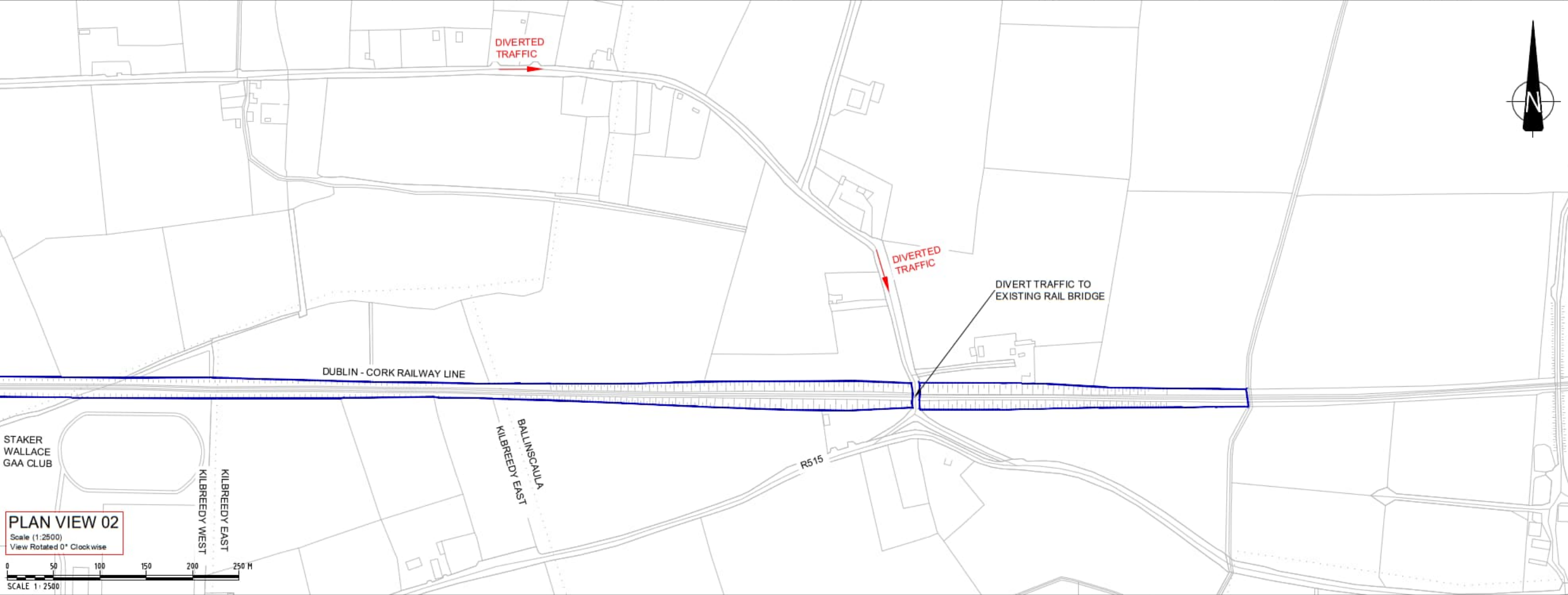
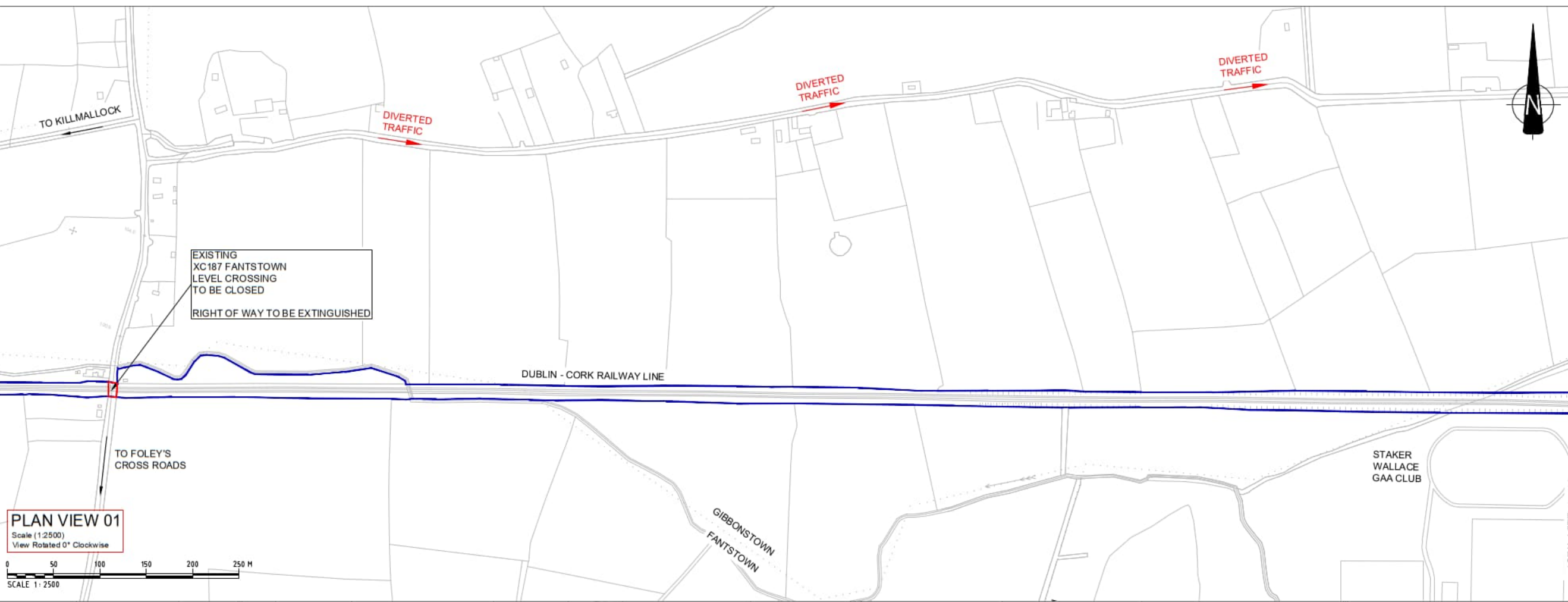
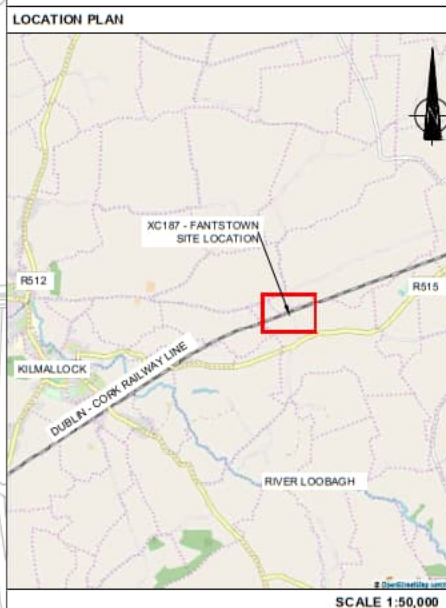


**FIGURE 2A
XC187 - FANTSTOWN**

NOTES:
1. ALL DIMENSIONS ARE IN METRES UNLESS OTHERWISE STATED

LEGEND
 RED LINE BOUNDARY
 IRISH RAIL LAND OWNERSHIP
 TOWNLAND BOUNDARY

DRAWING PREPARED BY:
NAME: CONOR HENRY
COMPANY: JACOBS ENGINEERING UK LTD.
ADDRESS: SECOND FLOOR, ROCHESTER BUILDING, 28 ADELAIDE STREET, BELFAST



Rev	By	Date	Description
0	CH	NOV 20	ISSUE FOR COMMENT
1	AB	DEC 20	AMENDED FOLLOWING CLIENT COMMENT
2	AB	APR 21	FINAL

Project: CORK LINE LEVEL CROSSINGS	
Component: RAILWAY ORDER SCHEDULE DRAWING	
Title: SITE LOCATION PLAN - XC187 FANTSTOWN	
Design: SK	File Name: -
Drawn: CT	Original scale: PLAN 1:2500 @ A1
Checked: FMD	Date: DEC 20
Drawing No: 32111000-JAC-LUH-XC187-DR-CH-001	